




Overview



Legend

-  Parcels
-  Roads

Flood Map

-  A - 100 Year Flood Area - Areas of 1% annual chance flood also known as the base flood. Base Flood Elevations (BFE) have not been determined.
-  AE - 100 Year Flood Area - Areas of 1% annual chance flood also known as the base flood. Determined by detailed methods with Base Flood Elevations (BFE).
-  VE: Coastal SFHA with BFE & velocity wave action - Coastal flood zone with velocity hazard (wave action); Base Flood Elevations determined.
- X: 500 Year Flood - Areas of 0.2% annual chance flood

Parcel ID	T019 007	Owner	PORTER FAMILY PARTNERSHIP #2	Last 2 Sales			
Class Code	Residential		LLL	Date	Price	Reason	Qual
Taxing District	TIFTON		P O BOX 275	5/1/1999	\$365000	3E	U
	TIFTON		TIFTON GA 317930275	8/10/1998	0	NM	U
Acres	22.48	Physical Address	US HWY 319				
		Assessed Value	Value \$337200				

(Note: Not to be used on legal documents)

Date created: 5/15/2018
Last Data Uploaded: 5/15/2018 8:45:11 AM