

COMMERCIAL PROPERTY REPORT

330 Pearl St, La Crosse, WI 54601

Prepared for Steve Harm



Presented by

Roger Mc Dowell

Wisconsin Real Estate License: met.175783

Mobile: (608) 780-7040 | Fax: (608) 784-4660

rmcdowell@cbrivervalley.com

Coldwell Banker River Valley, REALTORS
118 7th Street South
La Crosse, WI 54601

Property Report for 330 Pearl St

330 Pearl St, La Crosse, WI 54601

OFF MARKET
• Public Record

Property Facts

	Public Facts	Listing Facts	Refinements
Property Type	Retail	-	-
Property Subtype	Retail Stores (Personal Services, Photography, Travel)	-	Offices
Number of Buildings	-	-	1
Number of Stories	2	-	3
Building Area (sq ft)	9,204	-	-
Lot Size	4,792 sq ft	-	-
Lot Dimensions	4792 SF	-	-
Year Built	1888	-	-
Heating	Space/Suspended	-	-
Exterior Walls	Brick	-	-

Extended Property Facts

Interior Details

Building Perimeter 276 sq ft

Exterior Details

Lot Size - Square Feet 4792 sq ft

Lot Size - Acres 0.110 ac

Other Details

Building Condition Average

Building Quality C

This report contains data and information that is publicly available and/or licensed from third parties and is provided to you on an "as is" and "as available" basis. The information is not verified or guaranteed. Neither this report nor the estimated value of a property is an appraisal of the property. Any valuation shown in this report has been generated by use of proprietary computer software that assembles publicly available property records and certain proprietary data to arrive at an approximate estimate of a property's value. Some portions of this report may have been provided by an RPR user; RPR is not responsible for any content provided by its users. RPR and its information providers shall not be liable for any claim or loss resulting from the content of, or errors or omissions in, information contained in this report.

Public Facts

Owner Information

Owner Name Harm Stephen D
Mailing Address 806 Starlite Dr Holmen WI 54636-7314

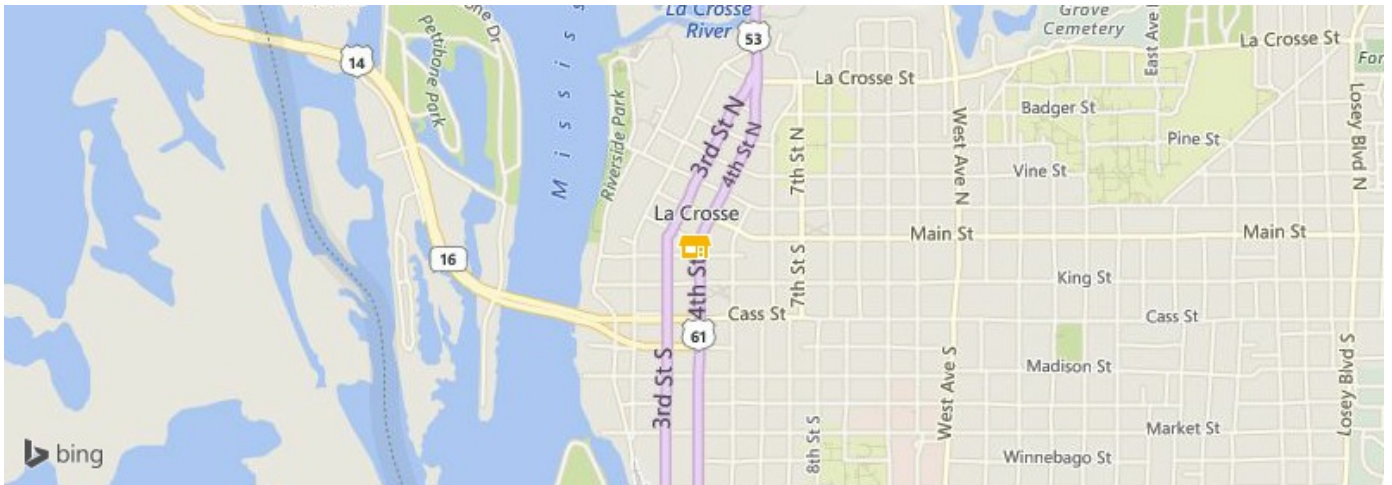
Legal Description


Parcel Number: 017-020032-030 Zoning: - Census Tract: 550630003.001078 Abbreviated Description: DIST:17 CITY/MUNI/TWP:CITY OF LA CROSSE SUBD:MCMILLANS SUBD BLK 12 DUNN DO SEC/TWN/RNG/MER:SEC 6 TWN 15N RNG 7W 4TH PM MCMILLANS SUBD OF LOTS 4, 5 City/Municipality/Township: La Crosse, WI 54601

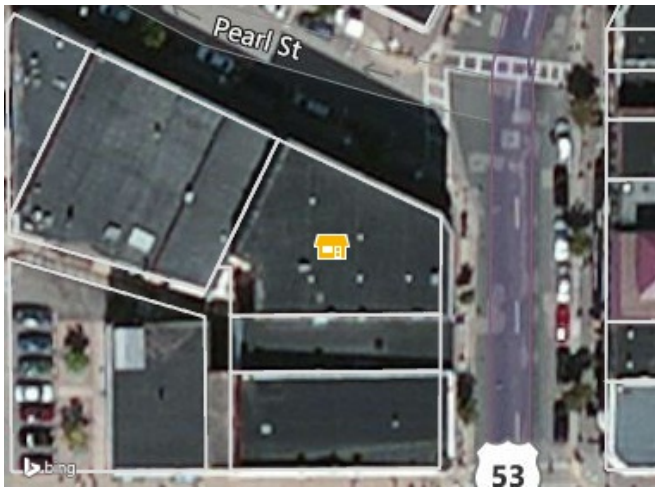
Assessed Values

Date	Improvements	Land	Total	Tax
2015	\$104,200	\$90,900	\$195,100	\$6,702
2014	\$104,200	\$90,900	\$195,100	\$5,984
2013	—	—	—	\$6,153
2012	\$104,200	\$90,900	\$195,100	\$6,589
2011	\$104,200	\$90,900	\$195,100	—
2010	\$104,200	\$90,900	\$195,100	\$6,557

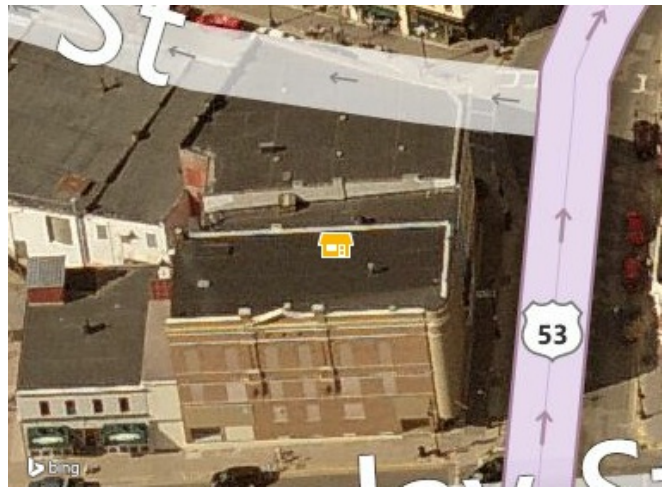
Maps



Legend:  Subject Property



Legend:  Subject Property



Legend:  Subject Property